FCI-33 MAP INDEX PAGE
MONROE COUNTY
MISSOURI
29-137

DATE: 07/07/95
PAGE: 2 OF 11

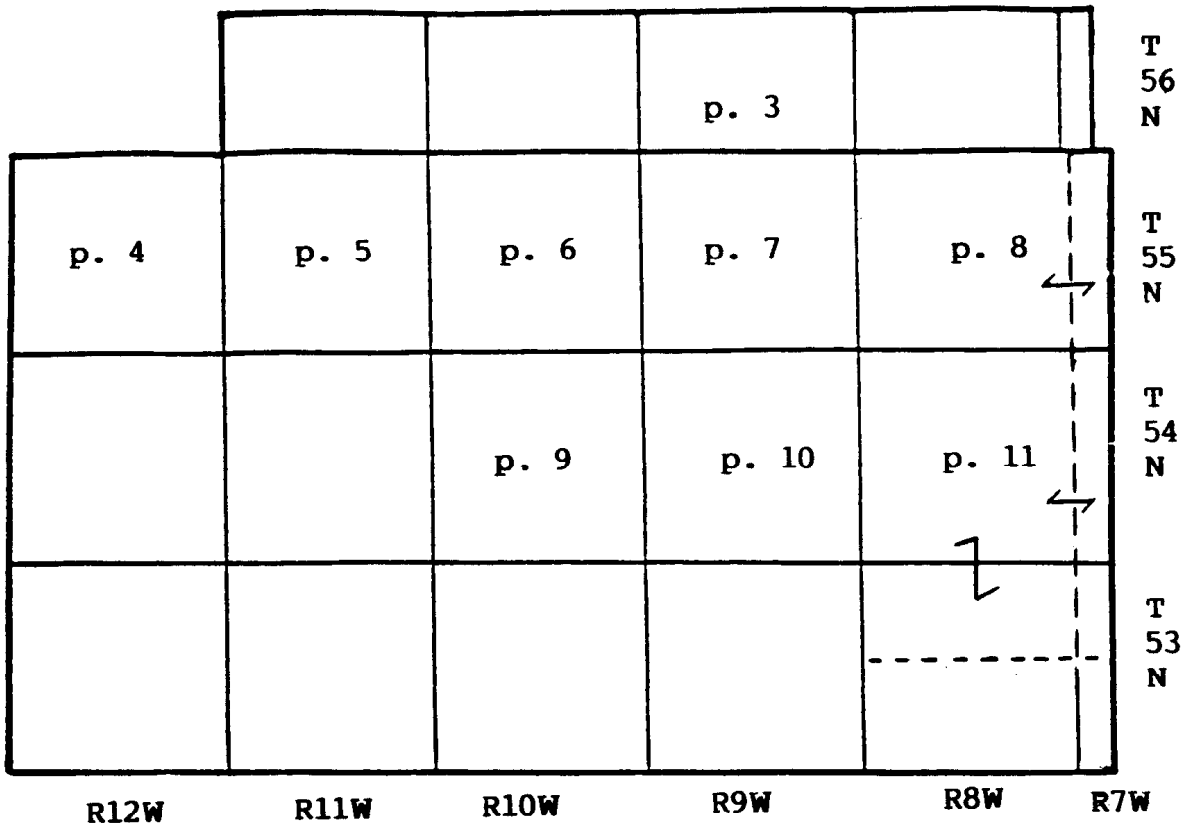

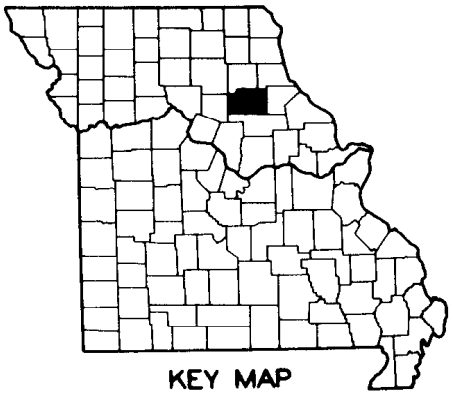

KEY MAP
SHOWING LOCATION OF COUNTY

FCI-33 MAP MONROE COUNTY MISSOURI (29 - 137)

T 56 N - R 9 W

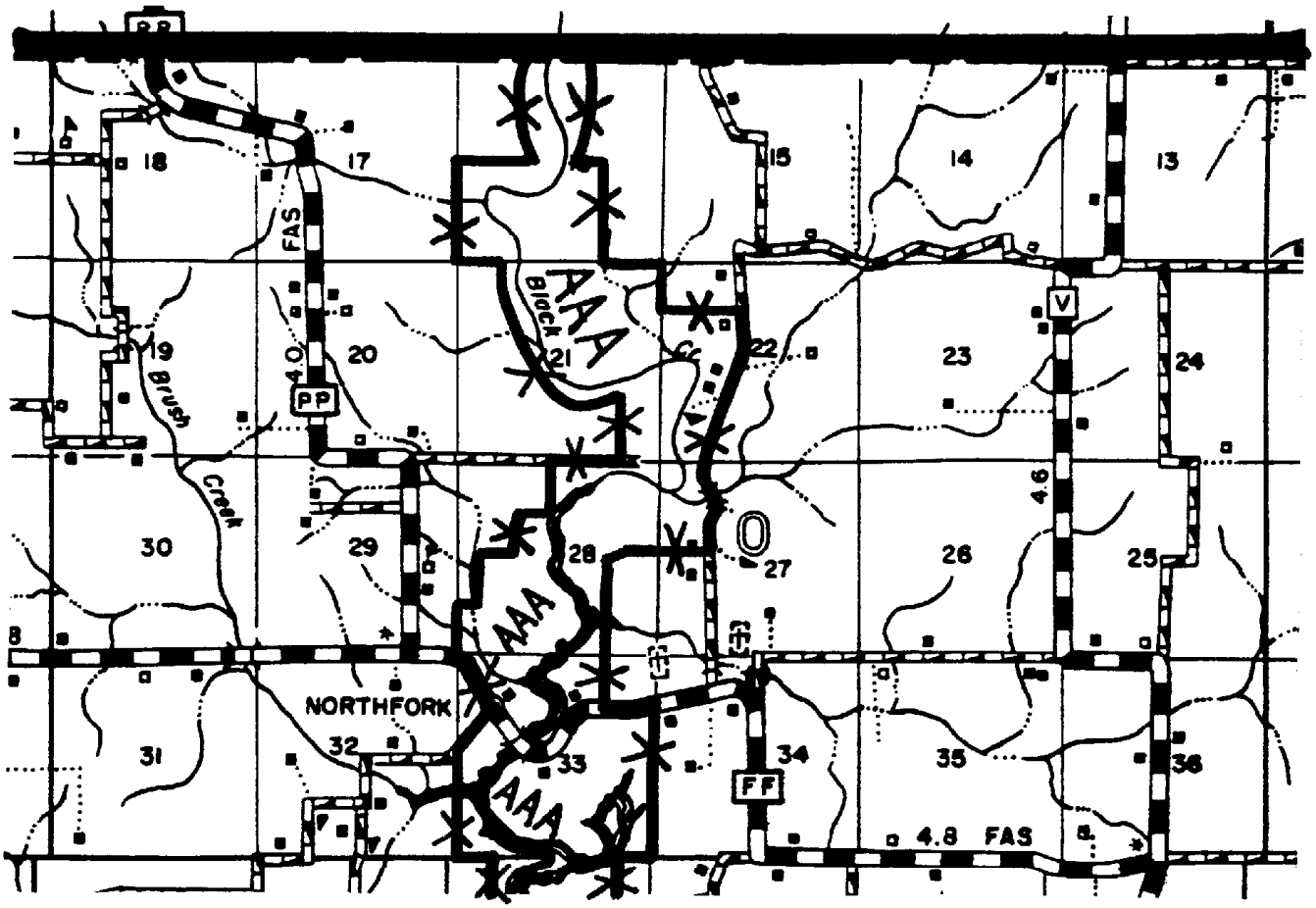

FCI-33 MAP MONROE COUNTY MISSOURI (29 - 137)

T 55 N - R 12 W

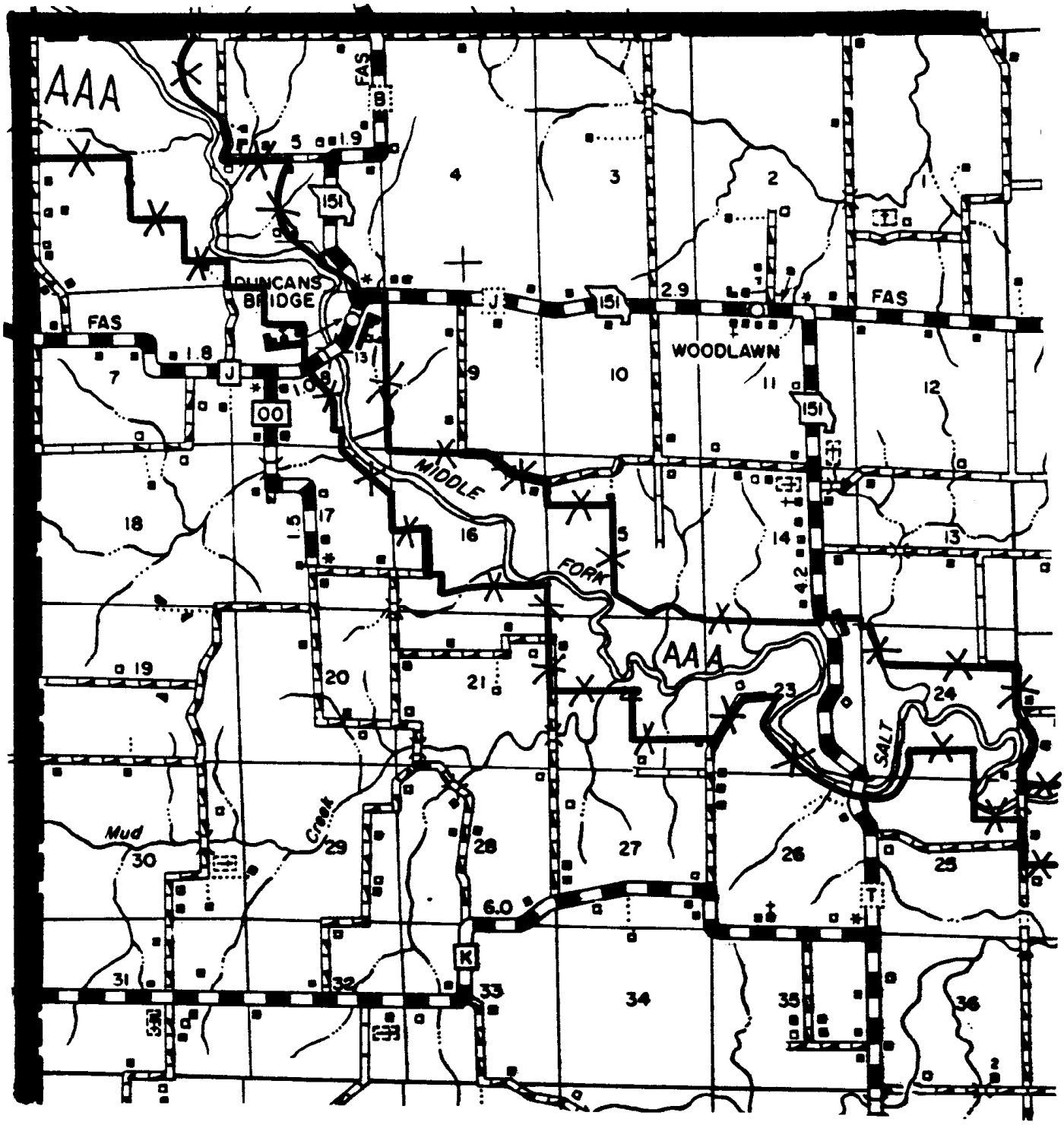

FCI-33 MAP MONROE COUNTY MISSOURI (29 - 137)

DATE: 04/01/97

T 55 N - R 11 W

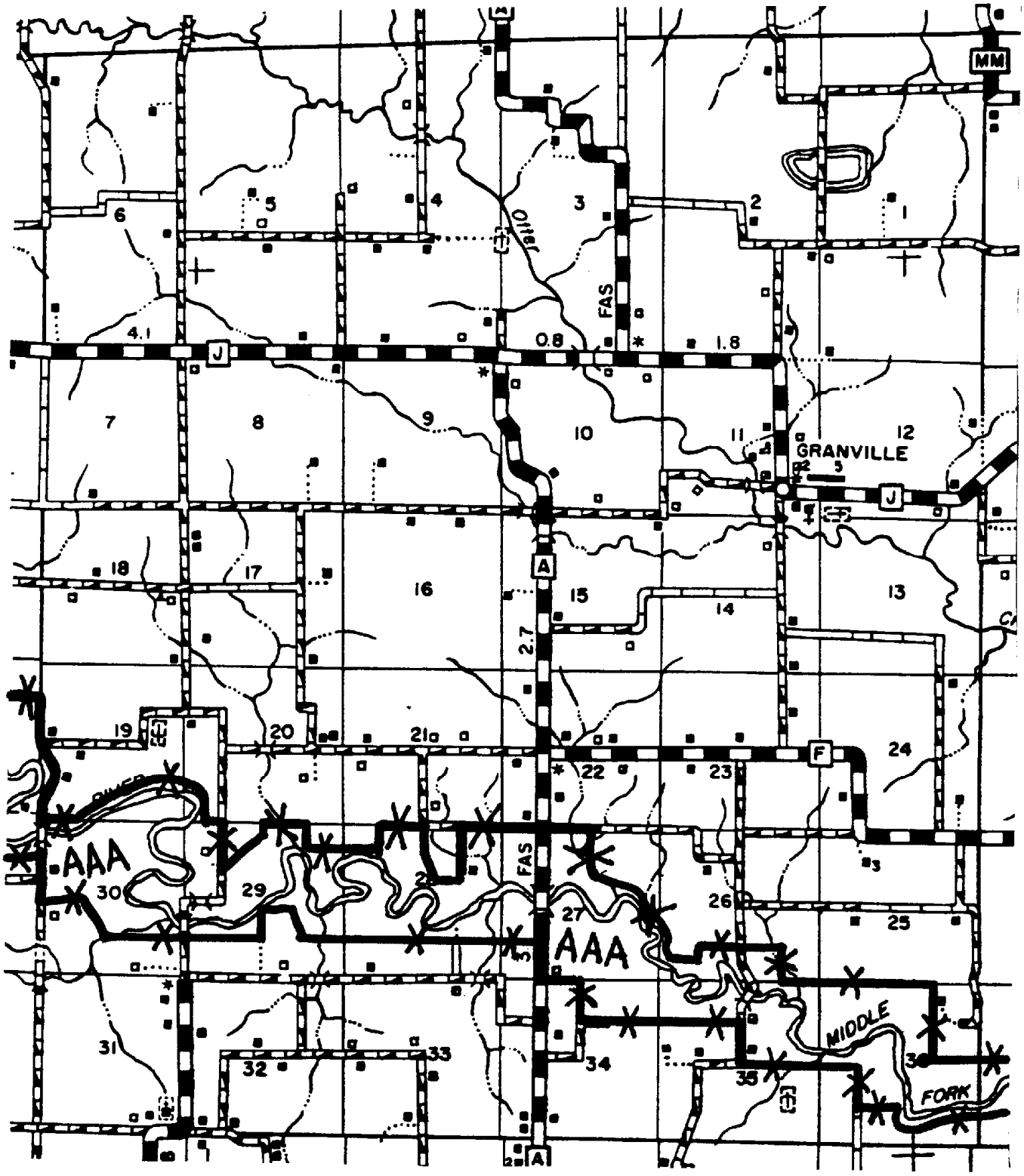

FCI-33 MAP MONROE COUNTY MISSOURI (29 - 137)

T 55 N - R 10 W

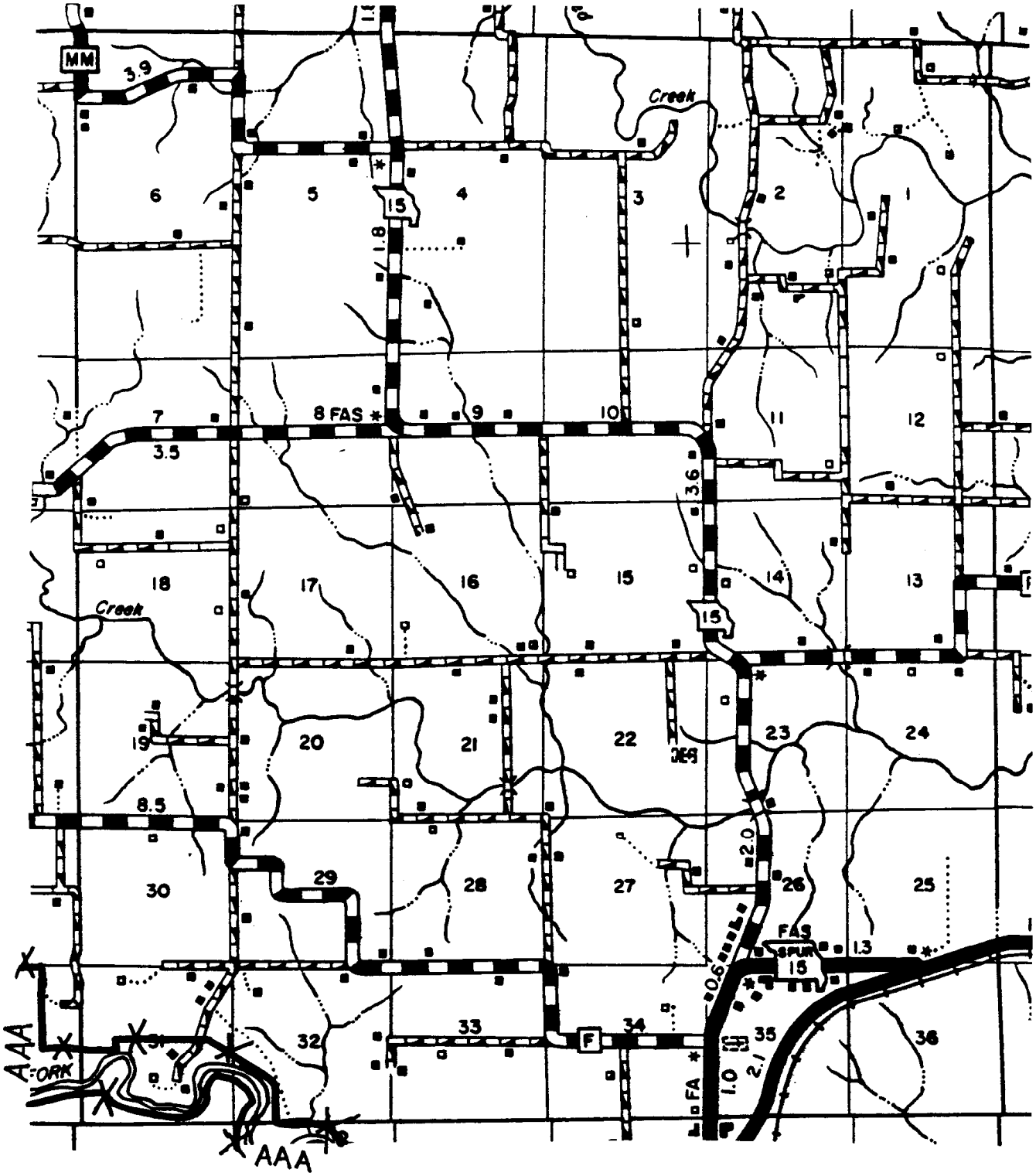

FCI-33 MAP MONROE COUNTY MISSOURI (29 - 137)

T 55 N - R 9 W

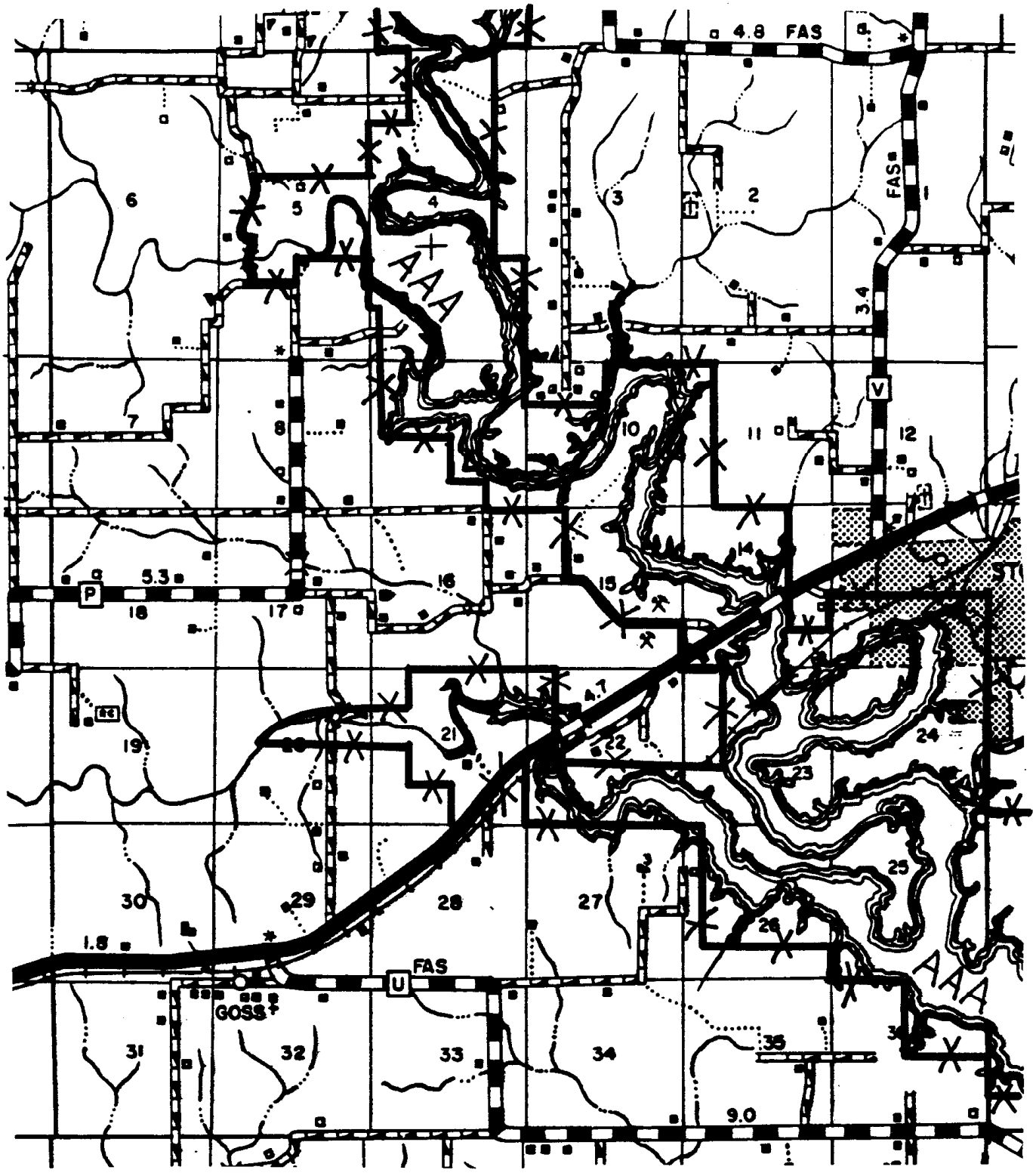

FCI-33 MAP MONROE COUNTY DATE: 07/07/95
MISSOURI (29 - 137) PAGE 8 OF 11

T55N R8W

T55N R7W

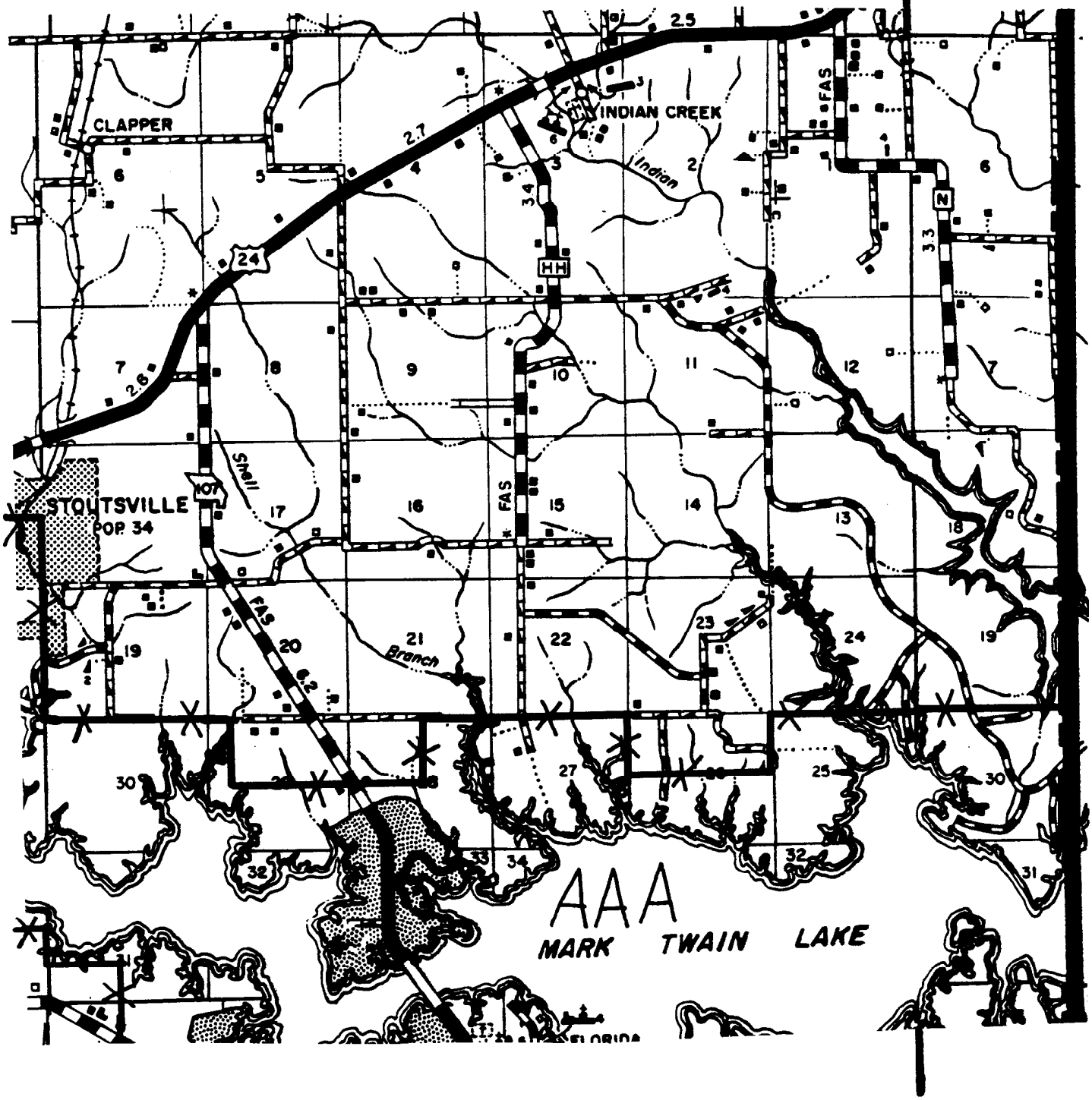

FCI-33 MAP MONROE COUNTY MISSOURI (29 - 137)

T 54 N - R 10 W

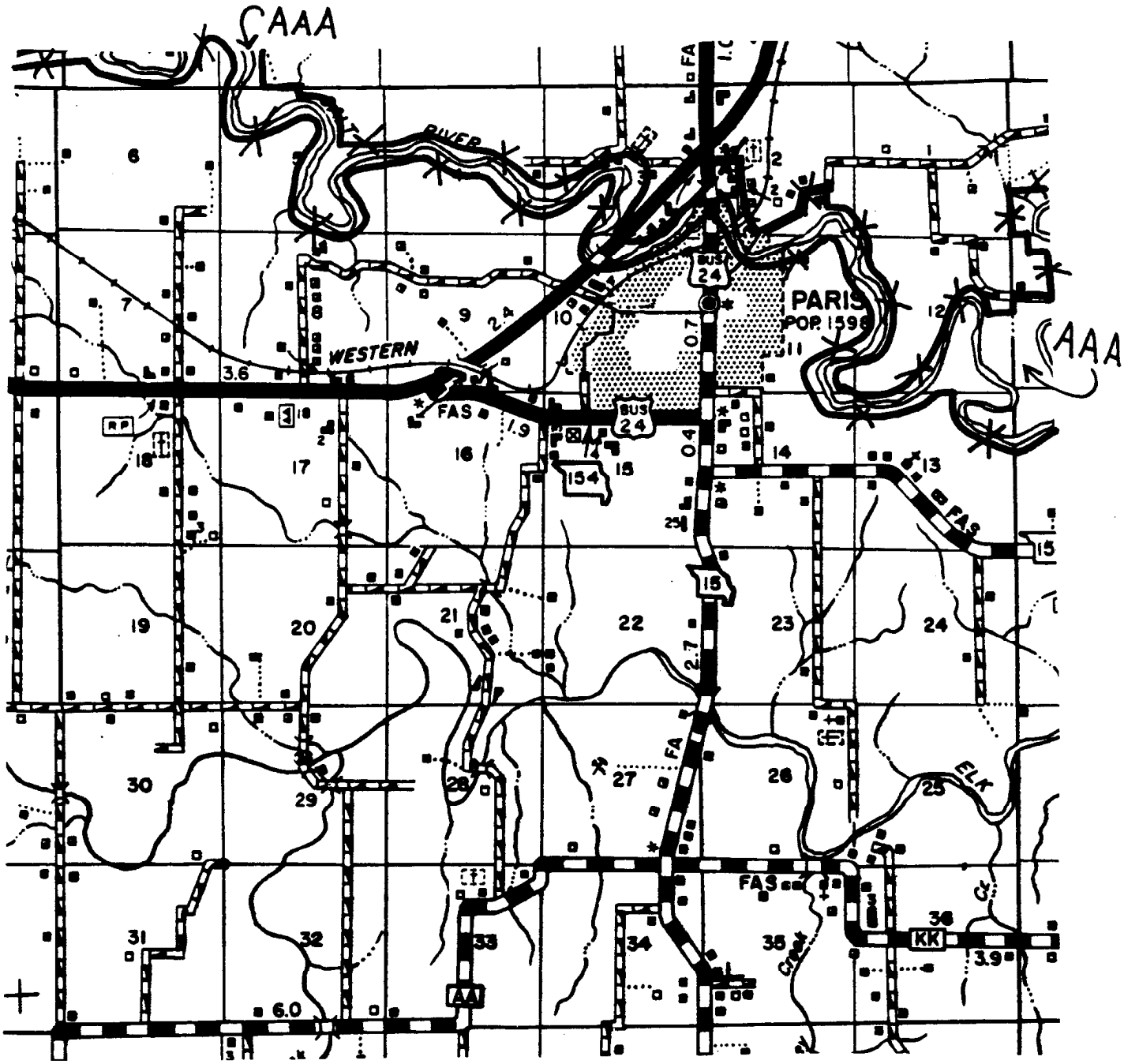

FCI-33 MAP MONROE COUNTY MISSOURI (29 - 137)

DATE: 07/07/95
PAGE 10 OF 11

T 54 N - R 9 W

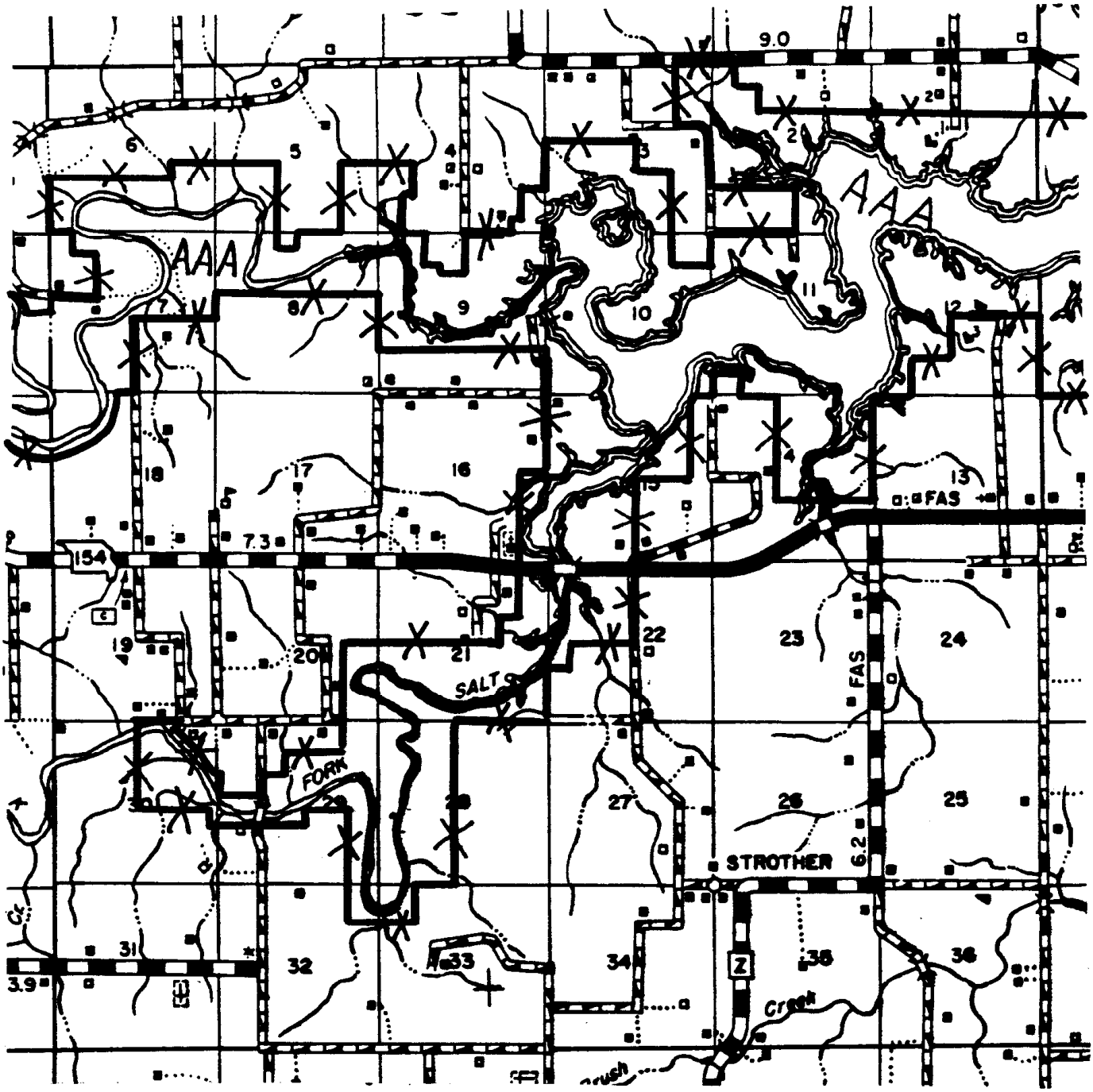
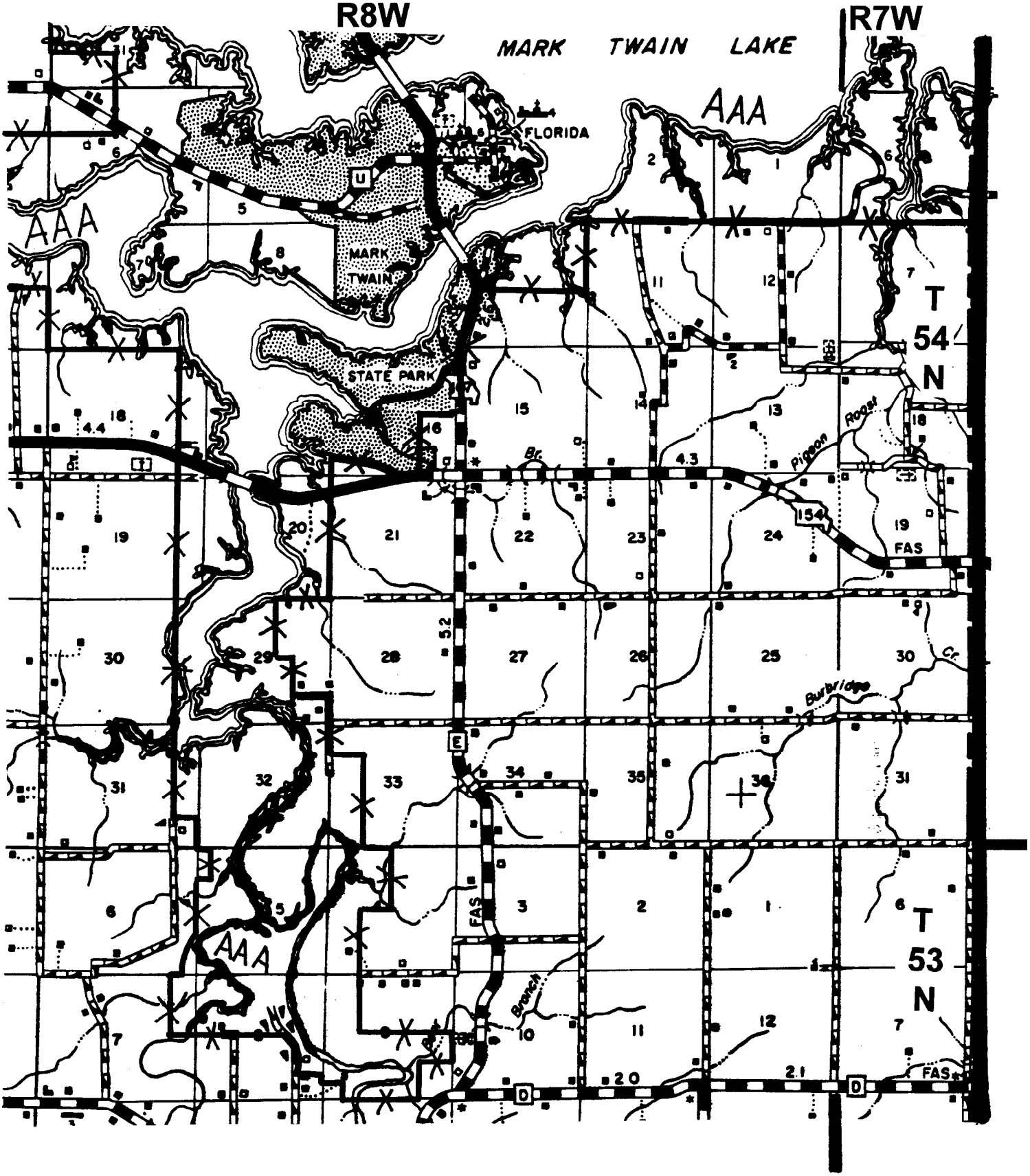
FCI-33 MAP MONROE COUNTY MISSOURI (29 - 137)