COOPER COUNTY, MISSOURI

COUNTY SEAT - BOONVILLE, MISSOURI

FCI–33 Crop Insurance Actuarial Map

Prepared by the Springfield Field Underwriting Office

MAP INDEX

ALPHABETICAL INDEX TO TOWNSHIP MAPS

BLACKWATER	3, 5, 6, 10
BOONVILLE	4, 6, 7, 8
CLARK FORK	7, 8, 12, 13
CLEAR CREEK	5, 10, 11
KELLY	12, 16, 17
LAMINE	3, 4, 5, 6
LEBANON	15, 16
NORTH MONITEAU	18, 19
OTTERVILLE	15
PALESTINE	6, 7, 11, 12
PILOT GROVE	5, 6, 7, 10, 11
PRAIRIE HOME	13, 14
SALINE	8, 9
SOUTH MONITEAU	18, 19

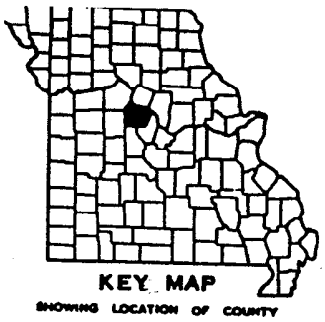

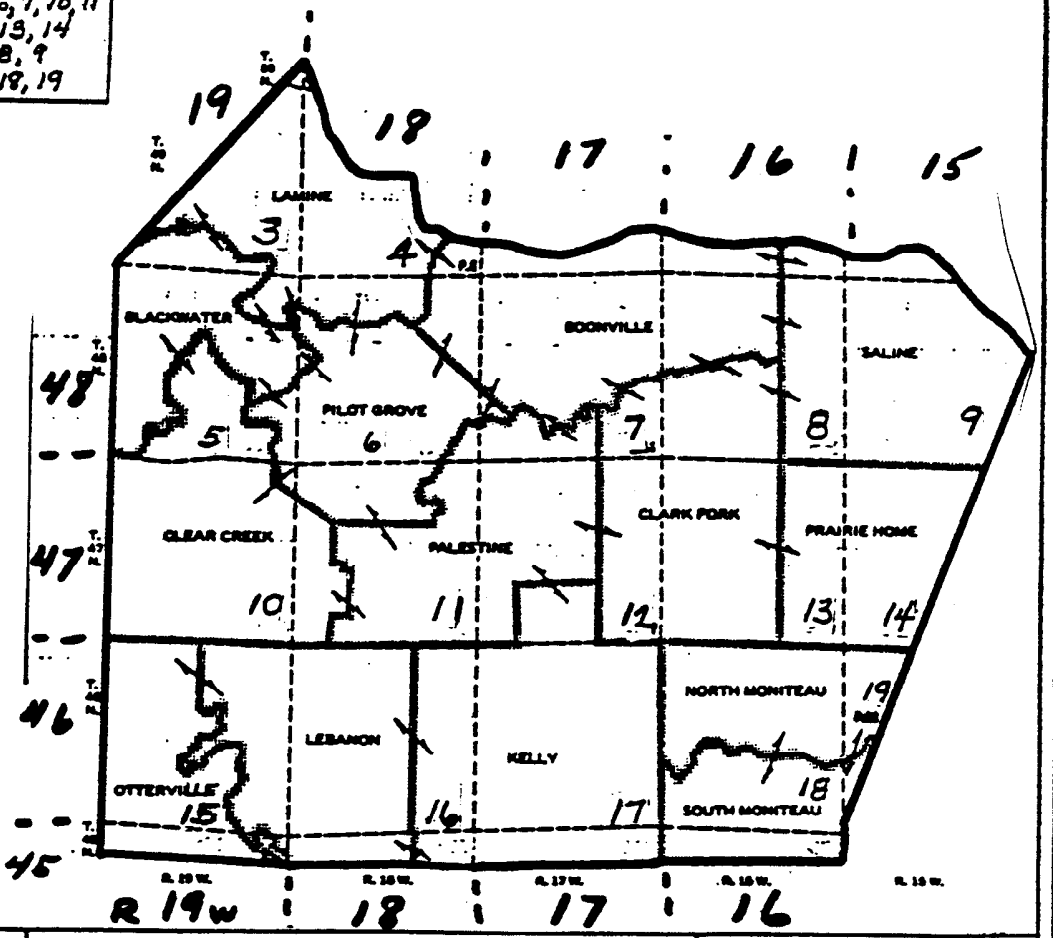

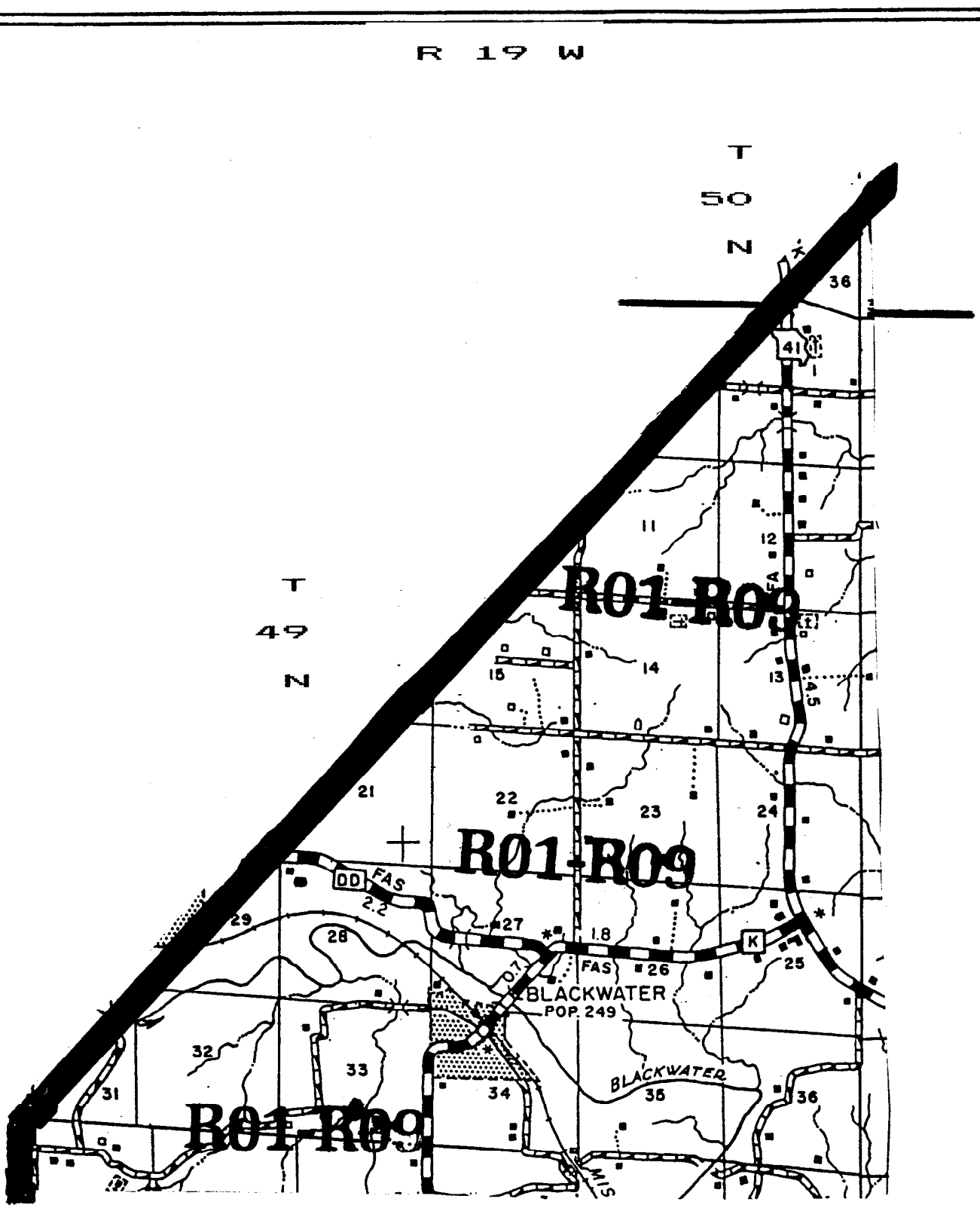

Date: AUG 01 1991	FCI-33 ACTUARIAL MAP	Page 3 of 19

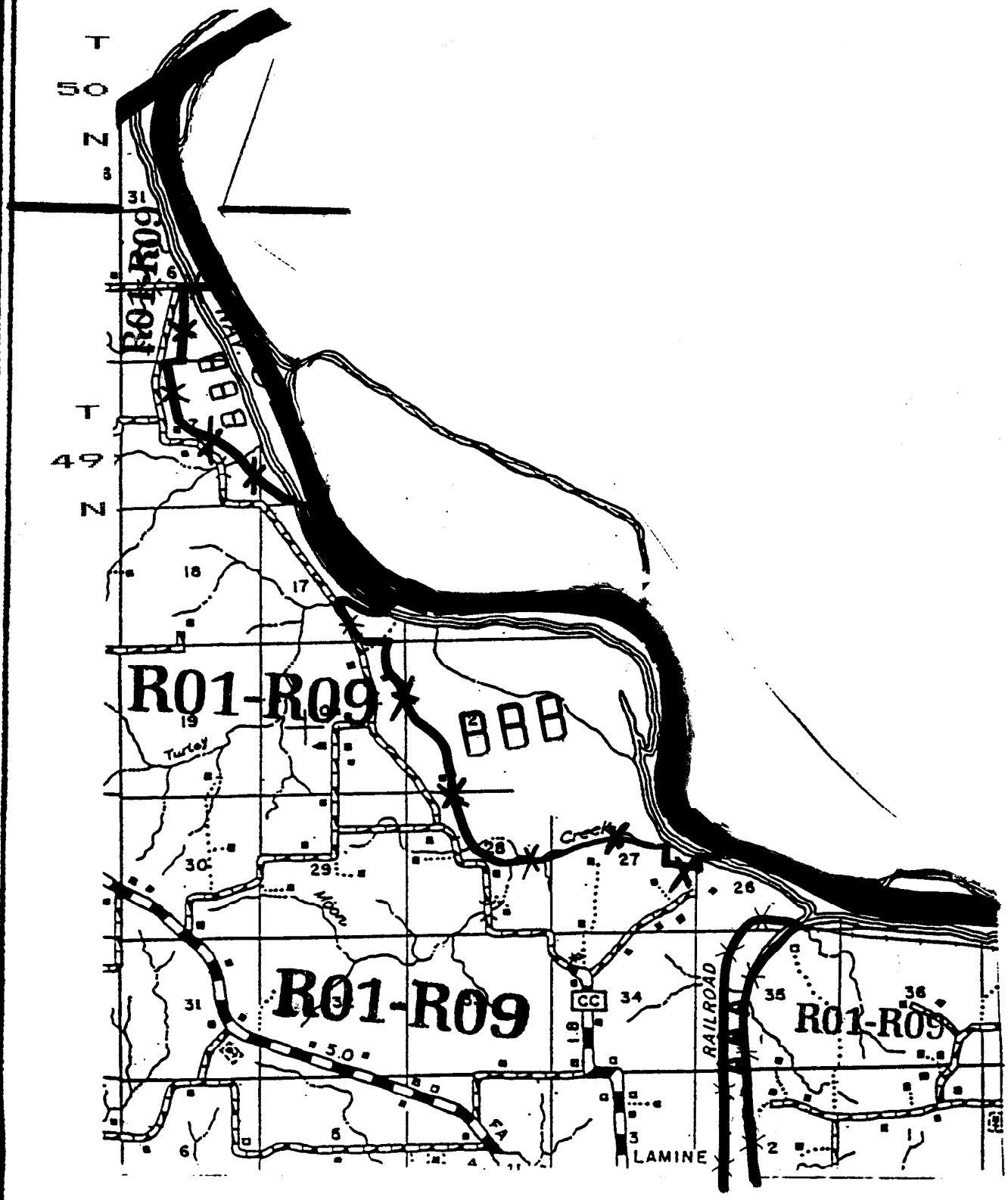

Date: AUG 0 1 1991	FCI-33 ACTUARIAL MAP	Page 4 of 19

R 19 W

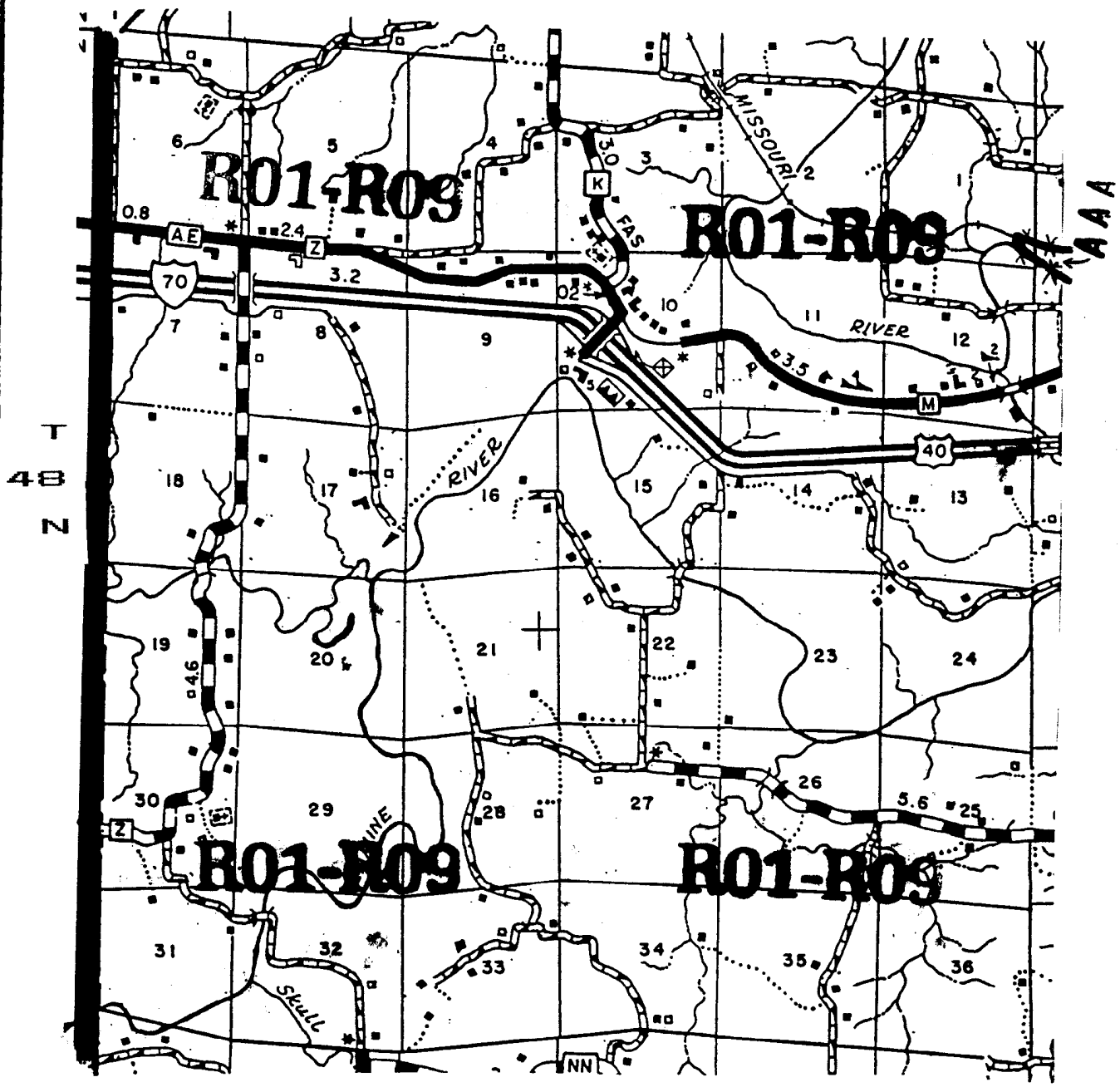

Date: AUG 01 1991	FCI-33 ACTUARIAL MAP	Page 5 of 19

R 18 W

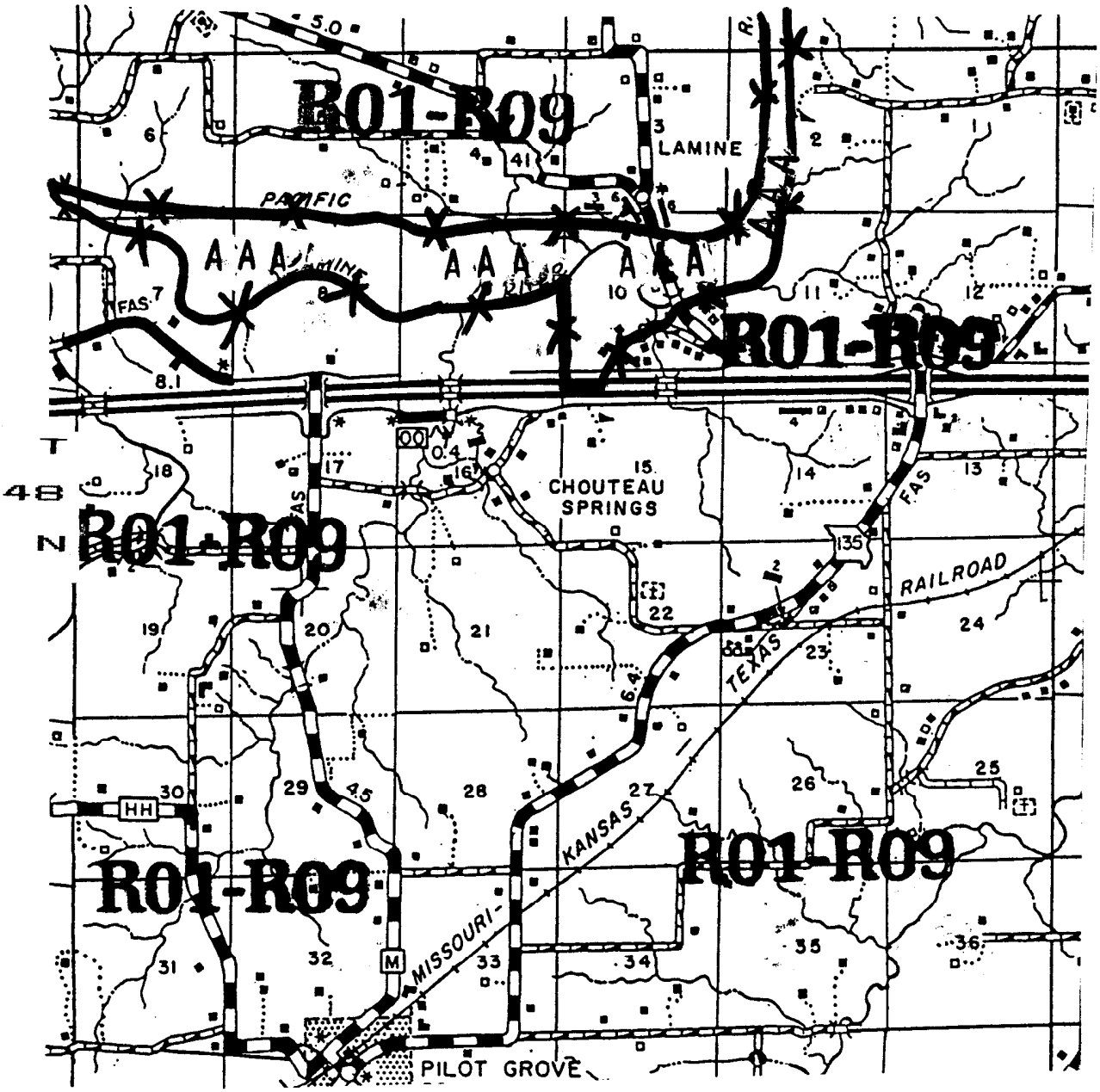

Date:	FCI–33 ACTUARIAL MAP	Page 6 of 19

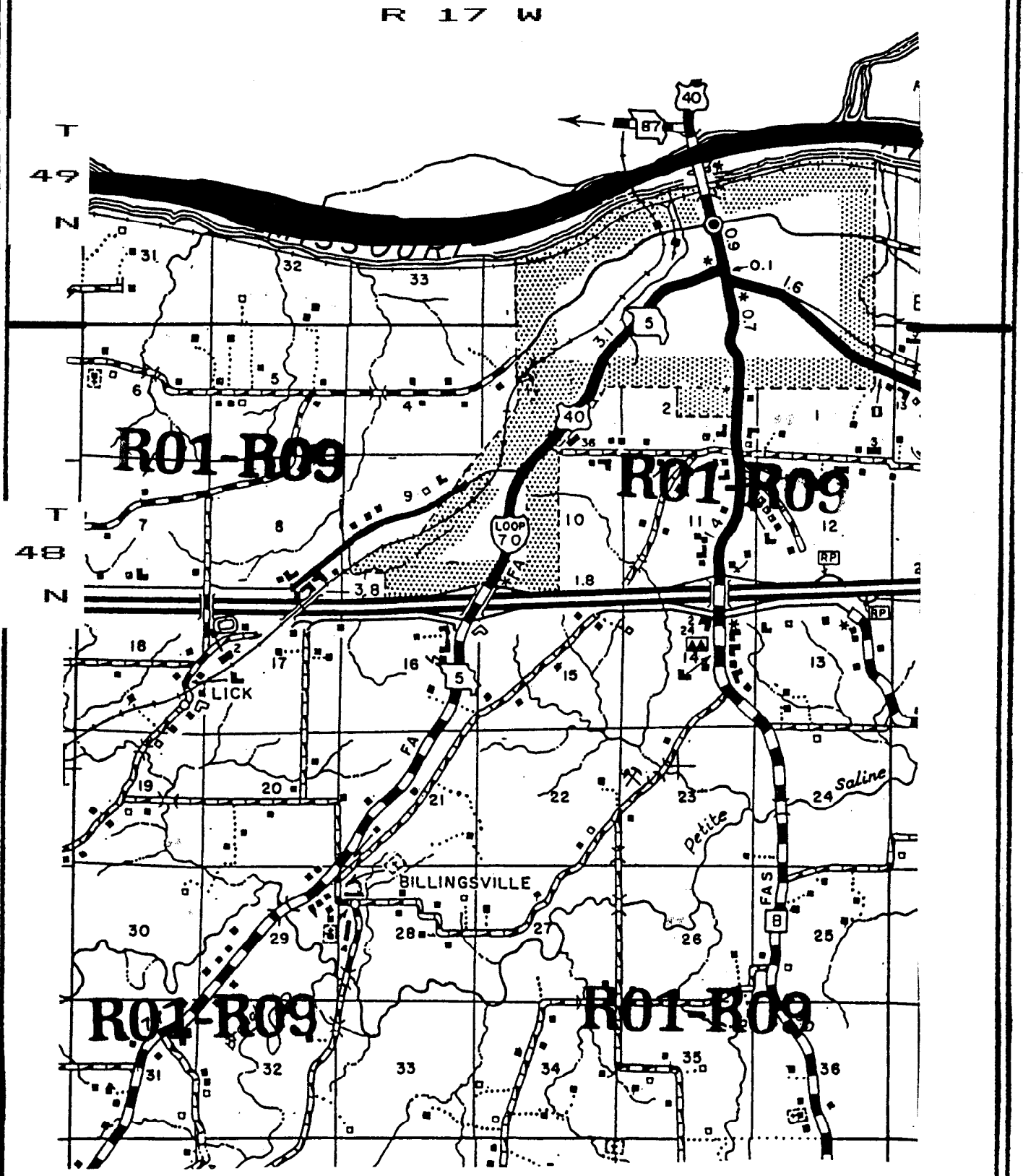

Date: AUG 0 1 1991	FCI-33 ACTUARIAL MAP	Page 7 of 19

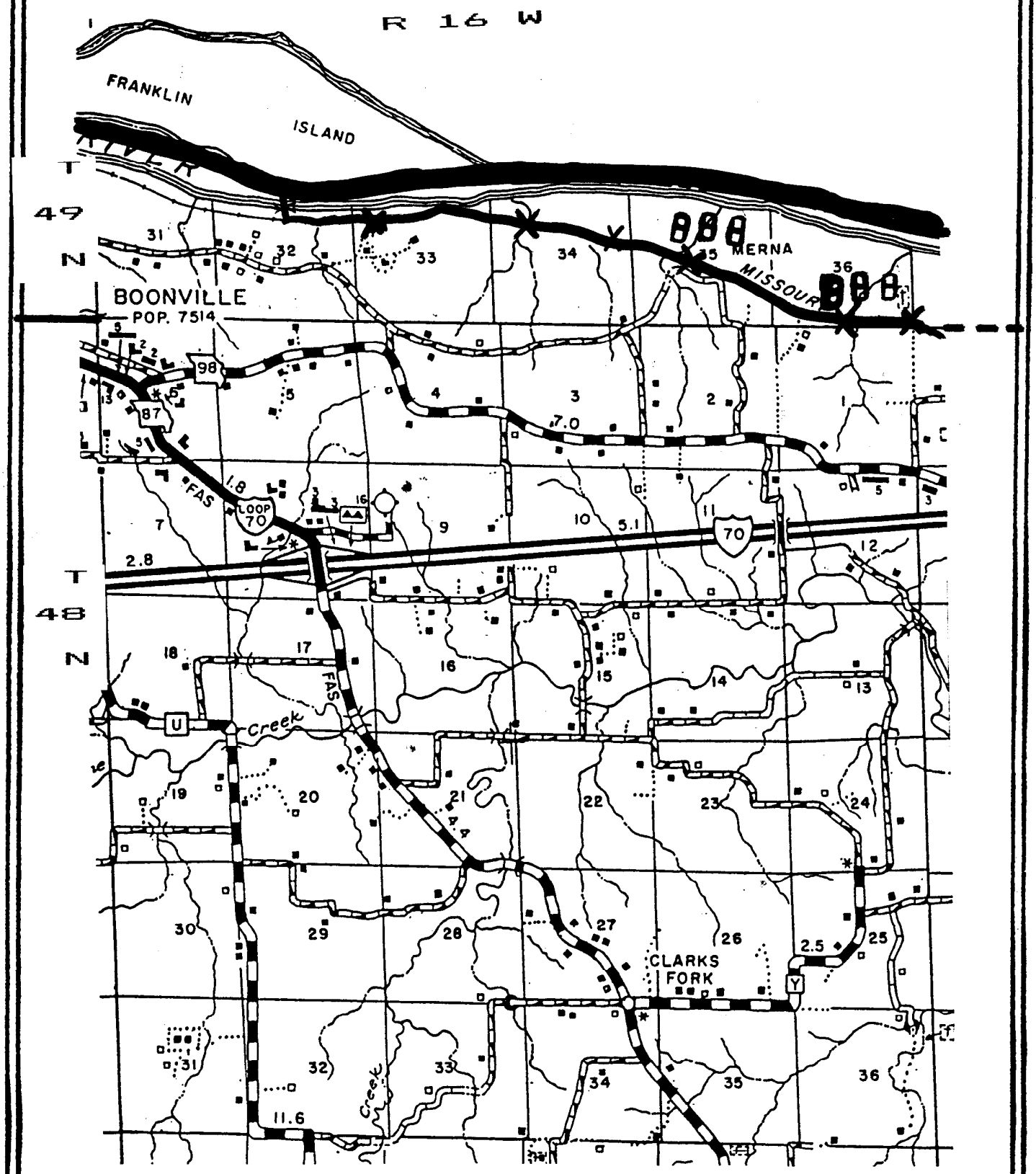

Date: [illegible]	FCI-33 ACTUARIAL MAP	Page 8 of 19

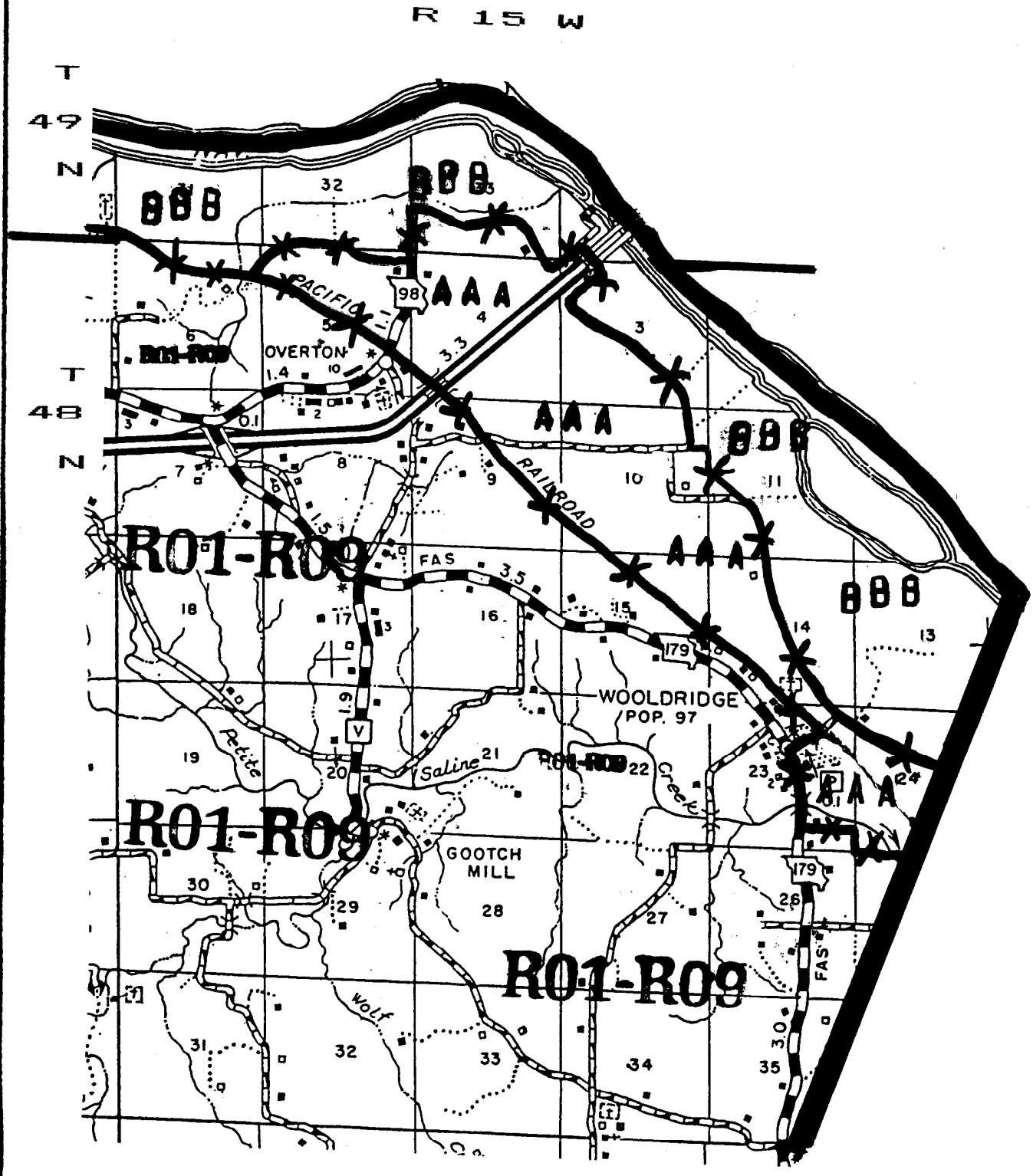

Date: [illegible]	FCI-33 ACTUARIAL MAP	Page 9 of 19

R 19 W

T 47 N

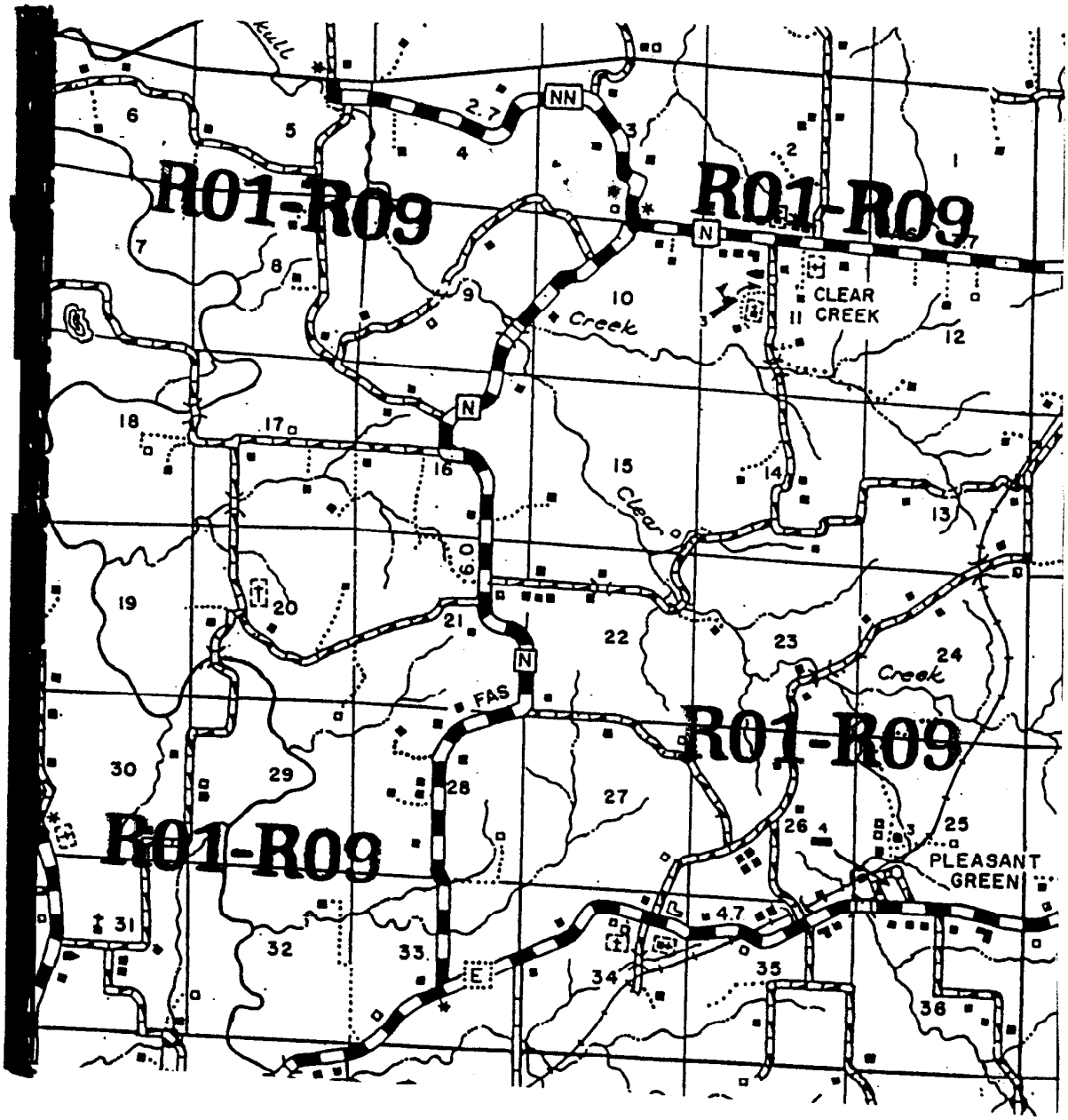

Date: [illegible] 01 1991	FCI-33 ACTUARIAL MAP	Page 10 of 19

R 18 W

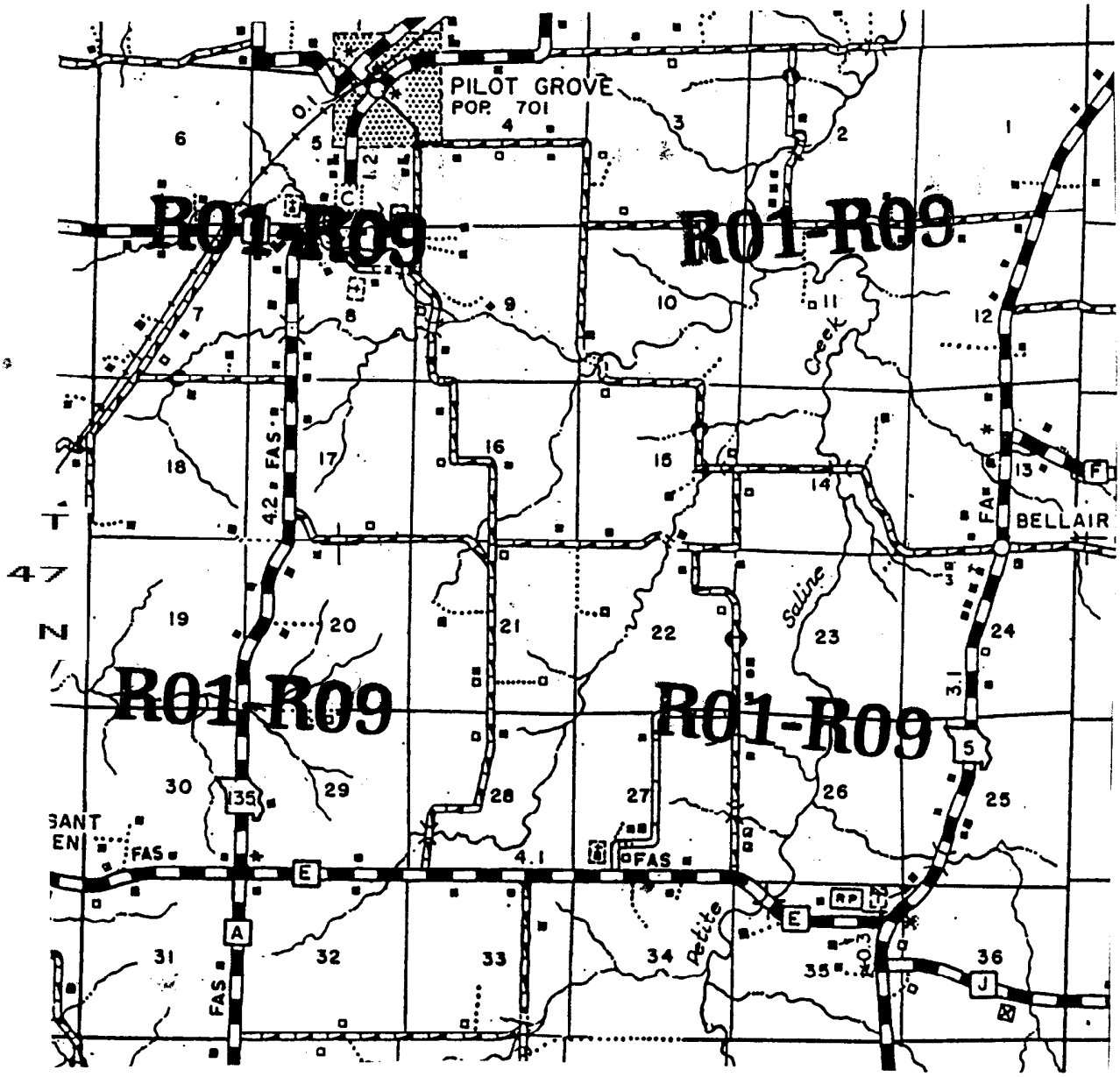

Date: AUG 01 1991	FCI-33 ACTUARIAL MAP	Page 11 of 19

R 17 W

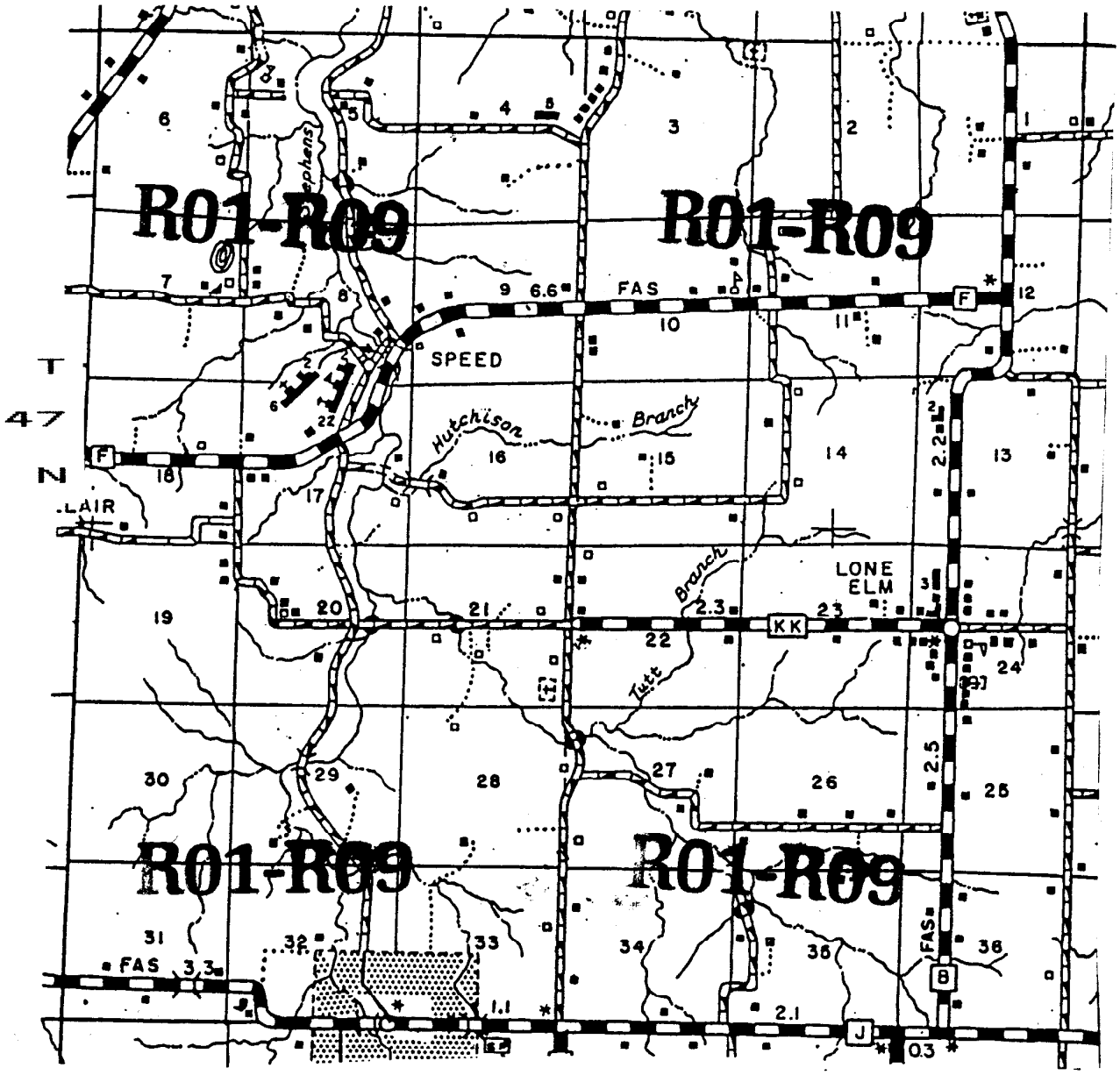

Date: AUG 01 1991	FCI-33 ACTUARIAL MAP	Page 12 of 19

R 16 W

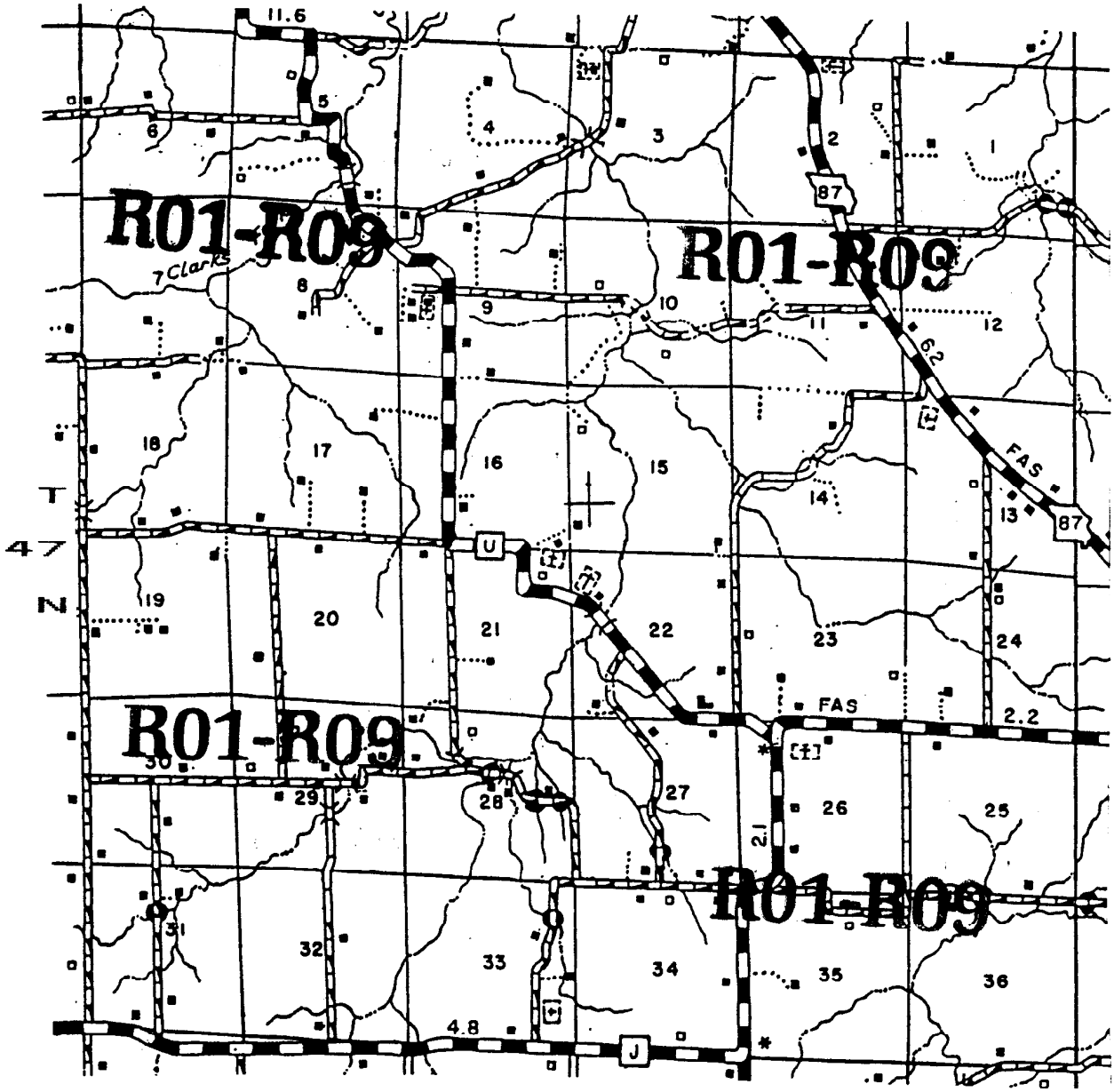

Date: AUG 0 1 1991	FCI-33 ACTUARIAL MAP	Page 13 of 19

R 15 W

T 47 N

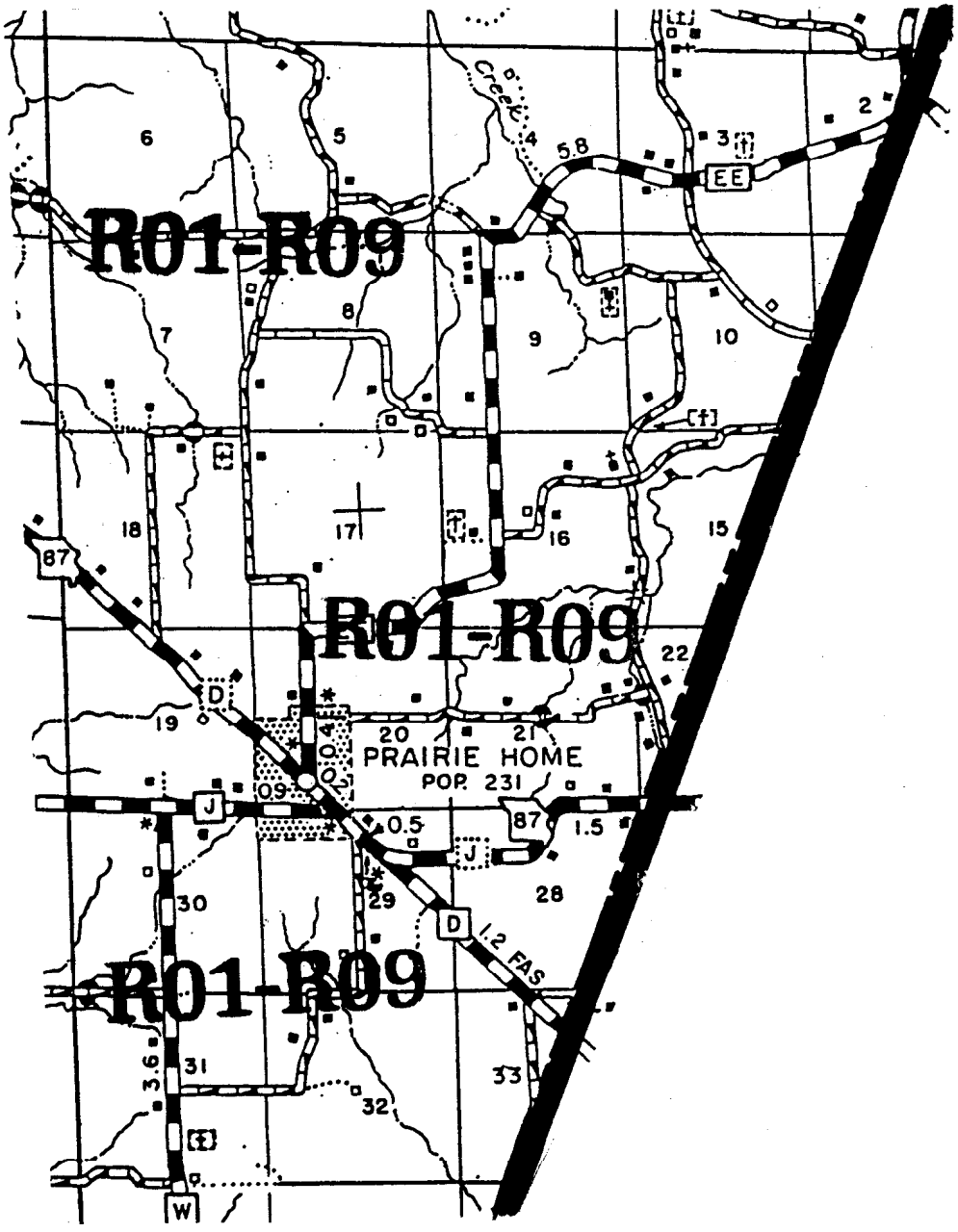

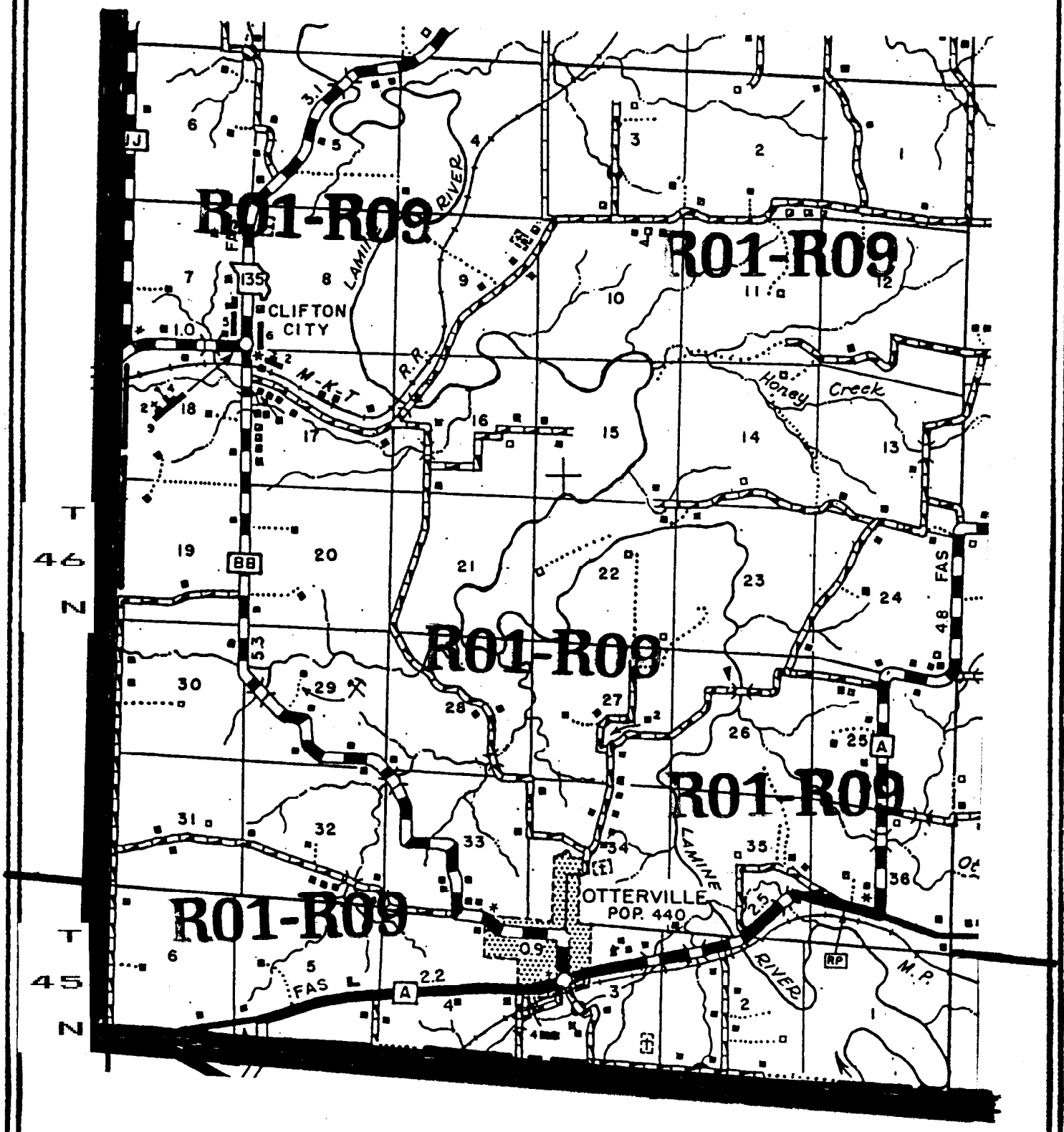

Date: AUG 0 1 1991	FCI-33 ACTUARIAL MAP	Page 15 of 19

R 18 W

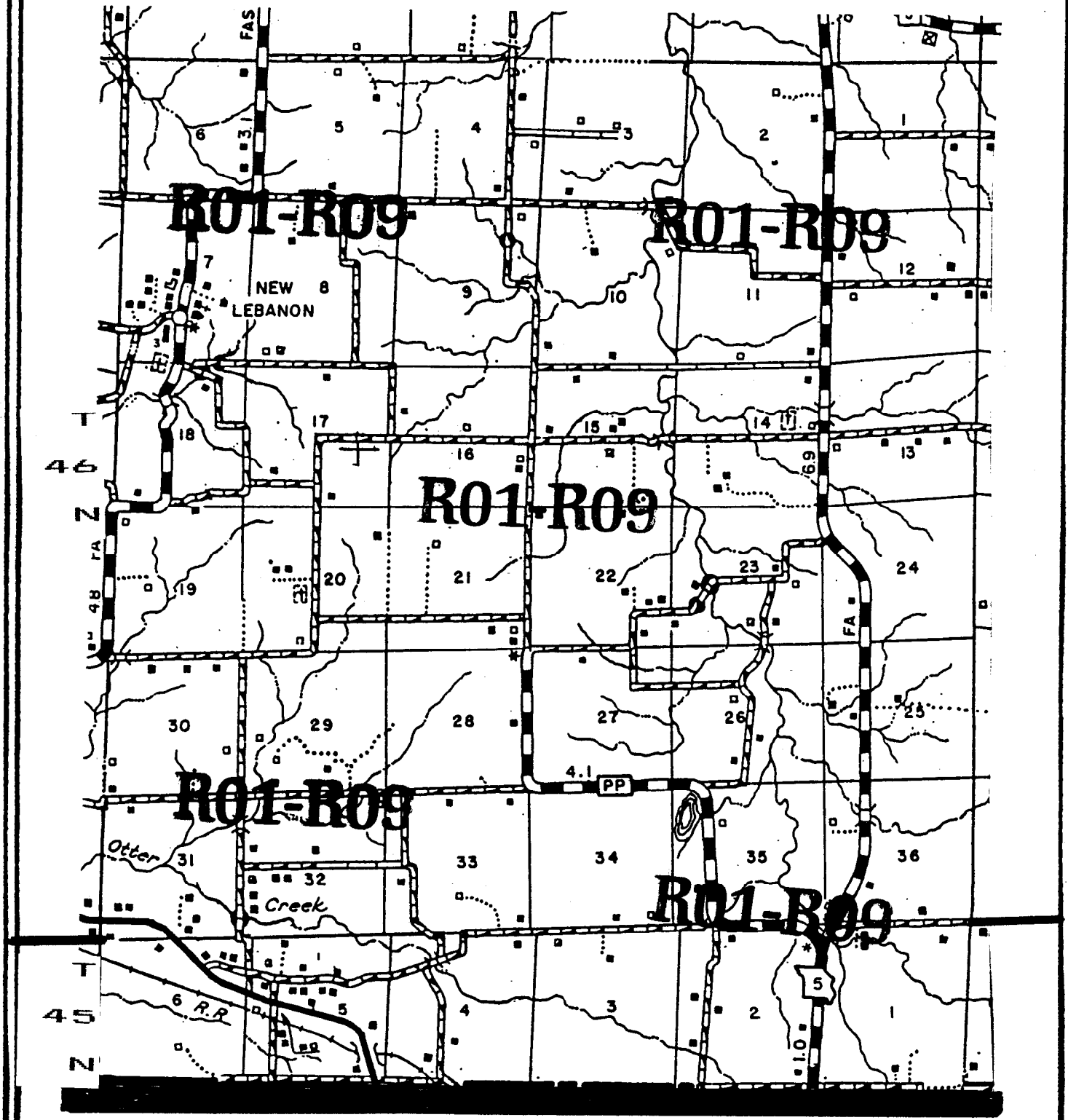

Date: AUG 0 1 1991	FCI-33 ACTUARIAL MAP	Page 16 of 19

R 17 W

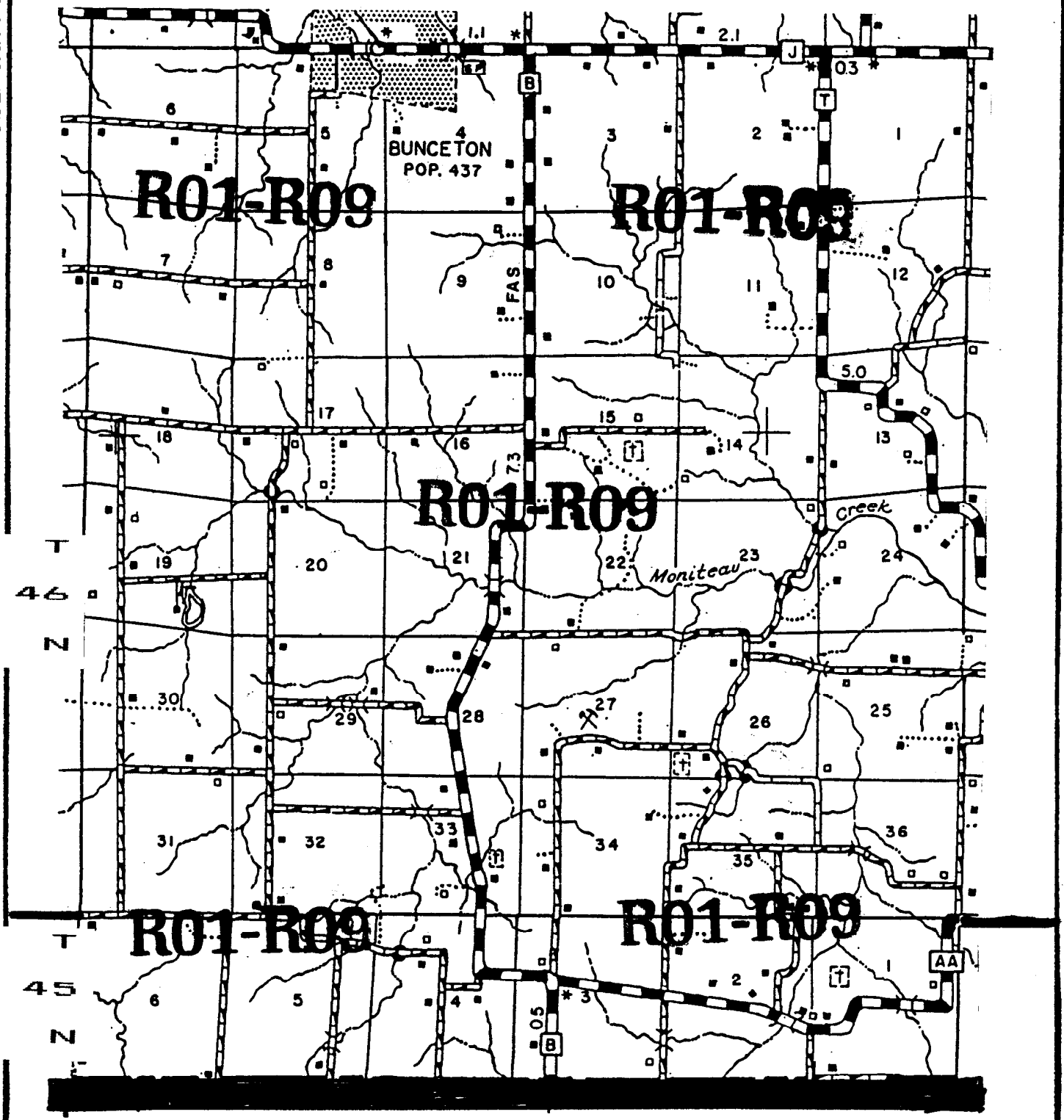

Date: AUG 0 1 1991	FCI–33 ACTUARIAL MAP	Page 17 of 19

R 16 W

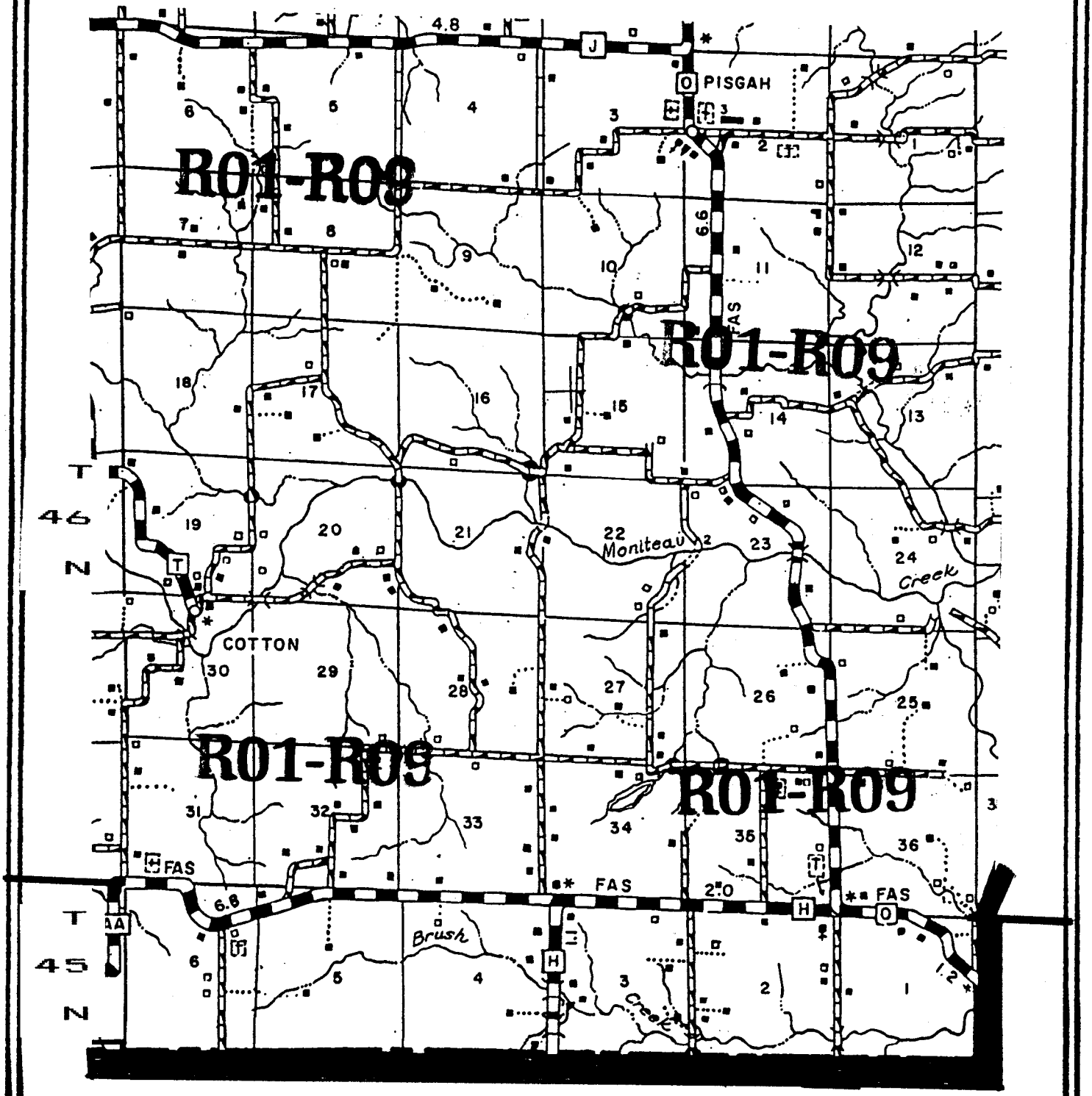

Date: AUG 0 1 1991	FCI-33 ACTUARIAL MAP	Page 18 of 19

R 15 W

T
46
N

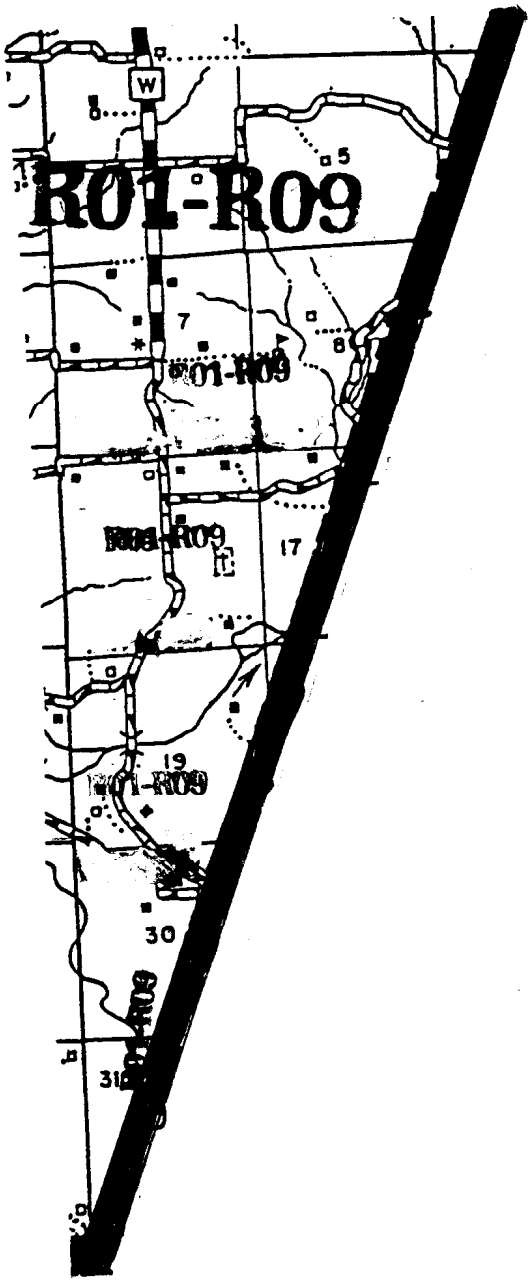

Date: AUG 01 1991	FCI-33 ACTUARIAL MAP	Page 19 of 19